AIP BOSNIA AND HERZEGOVINA

LQMO AD 2.24.04.-07
30 NOV 2023

DIMENSIONS AND ELEVATIONS IN METERS

AERODROME OBSTACLE CHART - ICAO

TYPE A (OPERATING LIMITATIONS)

MOSTAR/Ortiješ

RWY 33

LEGEND	PLAN	PROFILE
Identification number	M895	
Height AMSL (metres)	311.00	
Pole, tower, antena, etc.	⦿	
Building, pile of stones	■	
Tree	✱	
Terrain penetrating obstacle plane		
Transmission lines		
Roads		
River, creek		
Railroad		

AMENDMENT RECORD		
NO.	DATE	ENTERED BY

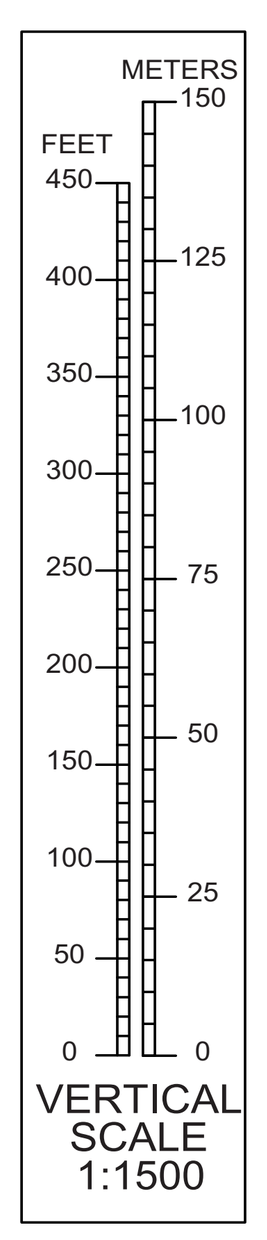

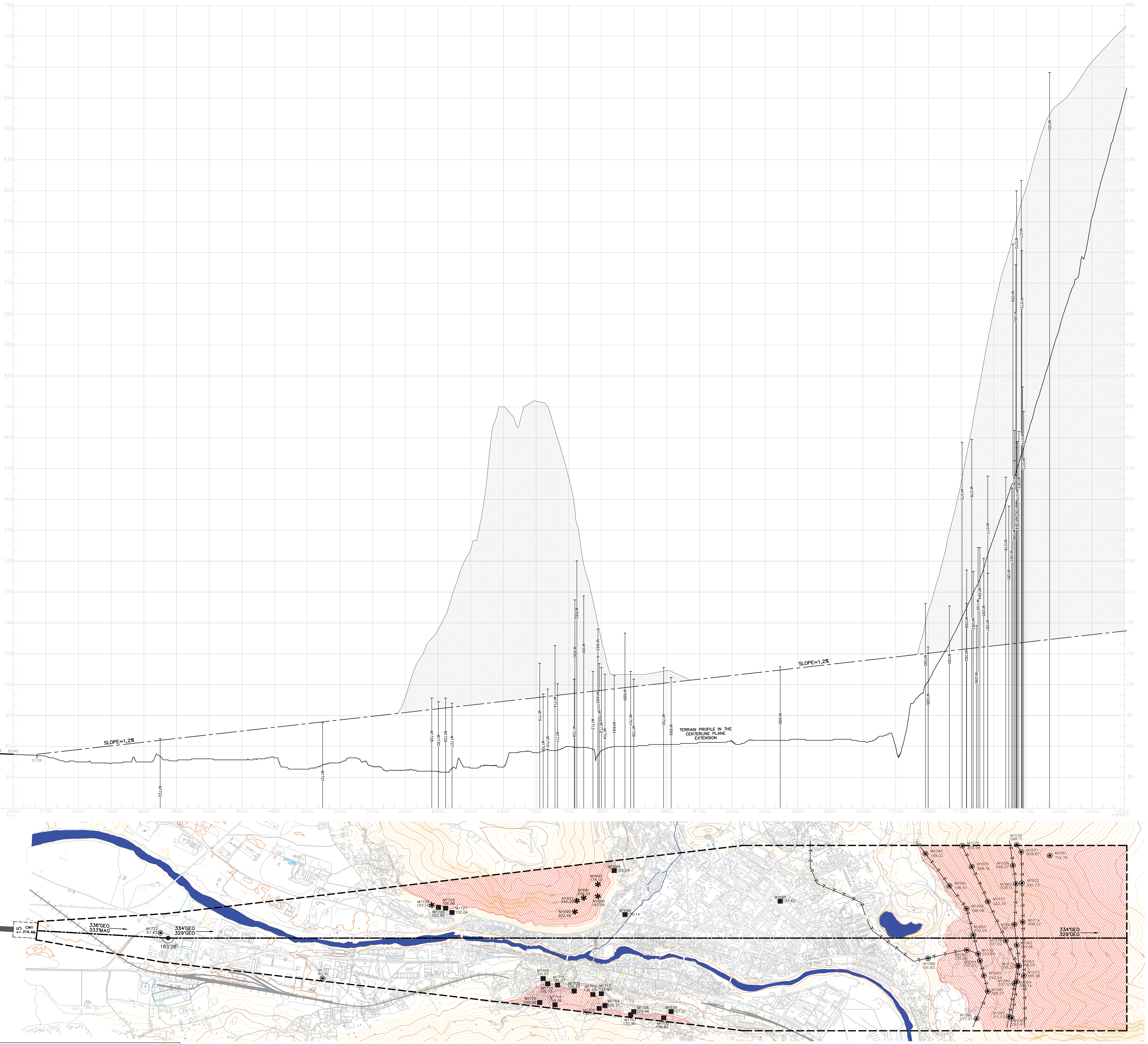

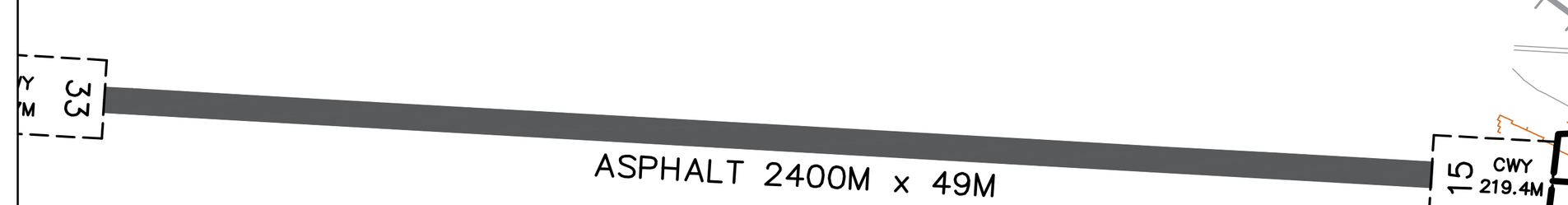

DECLARED DISTANCES	
	33
TAKE-OFF RUN AVAILABLE	2400
TAKE-OFF DISTANCE AVAILABLE	2619
ACCELERATE-STOP DISTANCE AVAIL.	2400
LANDING DISTANCE AVAILABLE	2400

MAGNETIC VARIATION 5°E (2020)

BHANSA

CHG: NEW CHART

Date of survey: SEP 2017

AIRAC AMDT 010/2023