RUNWAY 16-34

DECLARED DISTANCES		
RWY 16		RWY 34
2500	TAKE-OFF RUN AVAILABLE	2500
2500	ACCELERATE-STOP DISTANCE AVAILABLE	2500
2500	TAKE-OFF DISTANCE AVAILABLE	2500
2500	LANDING DISTANCE AVAILABLE	2500

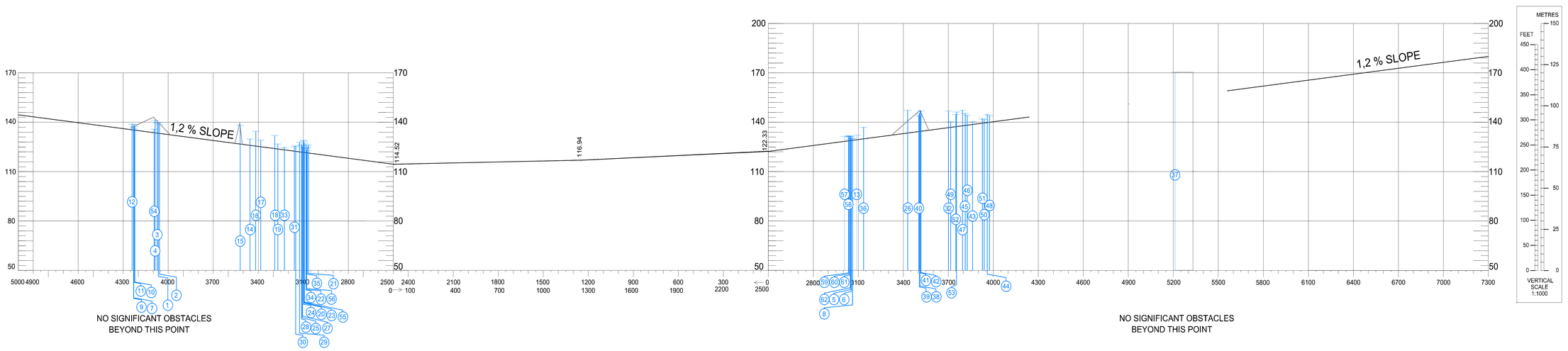

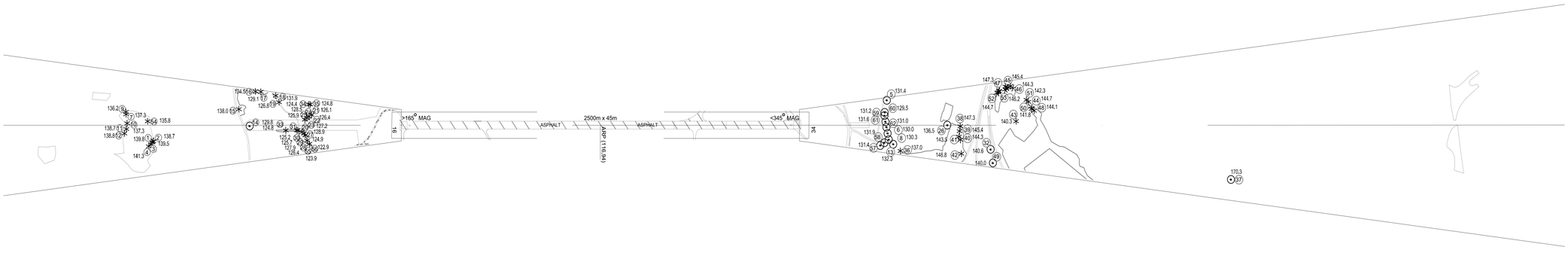

LEGEND		
	PLAN	PROFILE
Tree or shrub	*	Identification number
Pole, tower, spire, antenna, etc.	⊙	
Building or large structure	■	
Height AMSL	239.08	
Wooded areas penetrating obstacle plane		
Drain		
Primary road		

DATUM USED FOR HEIGHT: BH_VRS1875

ORDER OF ACCURACY (95% confidence level):
HORIZONTAL: ± 0.10 m per E and ± 0.10 per N
VERTICAL: ±0.20 m

HORIZONTAL SCALE 1:10 000
METRES



AMENDMENT RECORD		
NO.	DATE	ENTERED BY

© MEĐUNARODNI AERODROM BANJA LUKA Surveyed and produced by GEOPROJEKT d.o.o. Banja Luka

Based on survey dated JUL 2023

CHANGE: New chart, new obstacles, renumeration of obstacles